Draw a line

Name: _____

Draw a line from each picture to its continent.



Eiffel Tower



Amazon River



Pyramids



Colosseum



Rainforest



Table Mountain



Africa



South America



Europe

Color, cut, glue

Name: _____

1. Color the map. 2. Cut out the pictures. 3. Glue each one on its continent.

South America Europe Africa

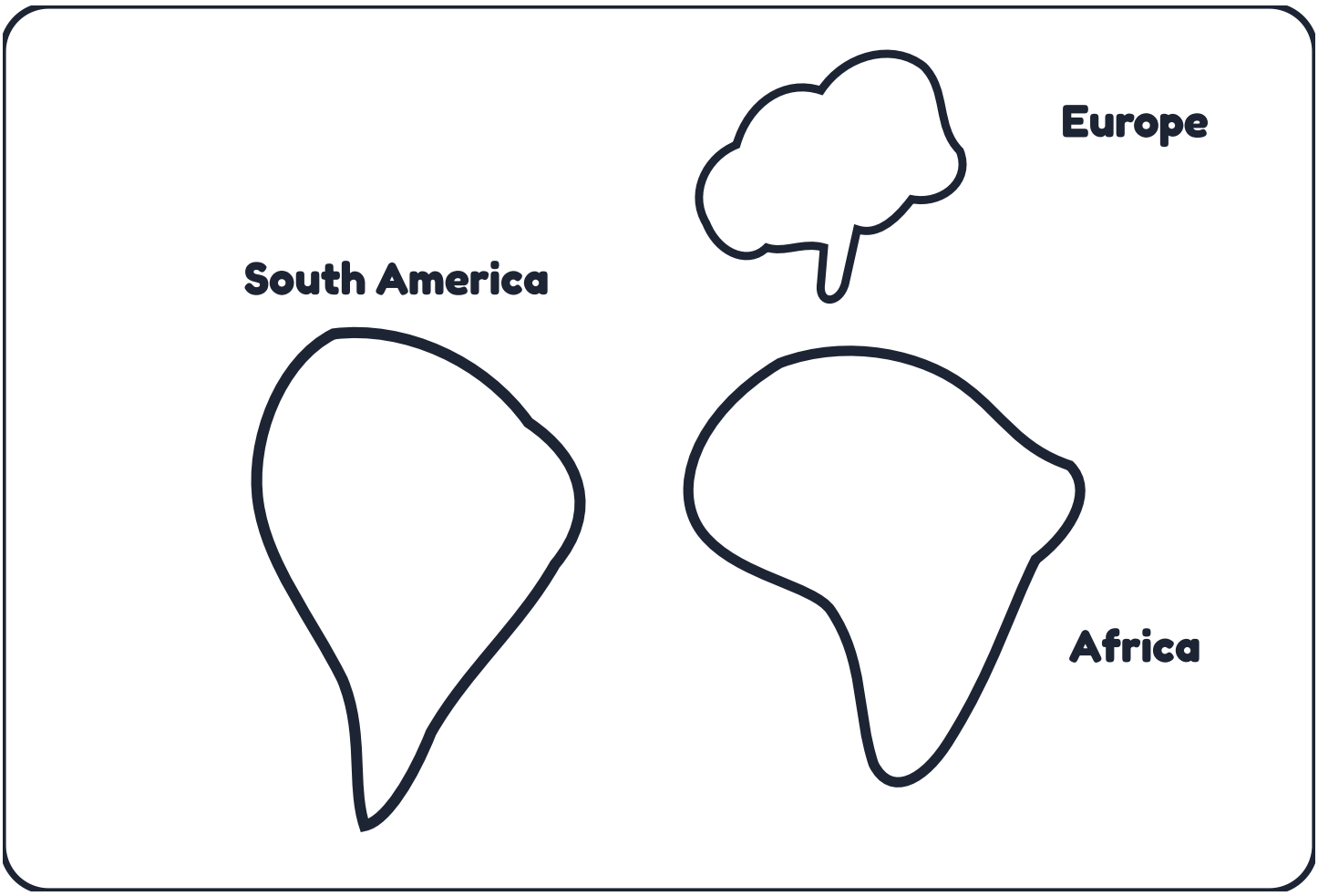



Pyramids

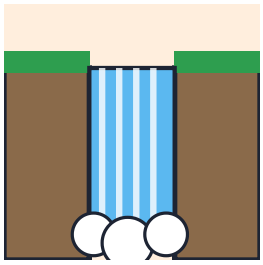

Victoria Falls



Rainforest



Eiffel Tower



Acropolis



Table Mountain



Amazon River



Brazil



Colosseum

Circle the answer

Name: _____



1. Which continent is the Eiffel Tower in?

Europe | Africa | South America



2. Which continent is the Colosseum in?

Africa | Europe | South America



3. Which continent is the Acropolis in?

Africa | South America | Europe



4. Which continent are the Pyramids in?

Africa | Europe | South America



5. Which continent is Table Mountain in?

Europe | Africa | South America

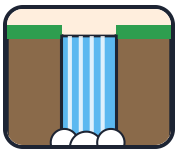

6. Which continent is Victoria Falls in?

Europe | South America | Africa



7. The Amazon River is the longest river in...

South America | Europe | Africa



8. How many countries in South America?

3 | 12 | 54



9. How many countries in Africa?

12 | 3 | 54

Bonus: countries

Name: _____

Extra practice. Skip it if it's too much.



1. Which country is the Eiffel Tower in?

France | Italy | Greece



2. Which country is the Colosseum in?

France | Italy | Egypt



3. Which country is the Acropolis in?

Brazil | Italy | Greece



4. Which country are the Pyramids of Giza in?

Egypt | France | Brazil



5. Which country is Table Mountain in?

Brazil | South Africa | Greece

Answer key

For grown-ups.

Circle the answer:

1. Europe
2. Europe
3. Europe
4. Africa
5. Africa
6. Africa
7. South America
8. 12
9. 54

Bonus: countries:

1. France
2. Italy
3. Greece
4. Egypt
5. South Africa

Draw a line and Color, cut, glue:

- South America: Brazil, Amazon River, Rainforest
- Europe: Eiffel Tower (France), Colosseum (Italy), Acropolis (Greece)
- Africa: Pyramids (Egypt), Table Mountain (South Africa), Victoria Falls (Zambia and Zimbabwe)